

POTENTIAL FOR A NEW MULTIMILLENNIAL TREE-RING CHRONOLOGY FROM SUBFOSSIL BALKAN RIVER OAKS

CHARLOTTE L. PEARSON^{1*}, TOMASZ WAŻNY^{1,2}, PETER I. KUNIHOLM¹, KATARINA BOTIĆ³, ALEKSANDAR DURMAN⁴, and KATHERINE SEUFER⁵

¹Laboratory of Tree-Ring Research, University of Arizona, 1215 E. Lowell Street, Tucson, AZ 85721, USA.

²Institute for the Study, Conservation and Restoration of Cultural Heritage, Nicolaus Copernicus University, ul. Sienkiewicza 30/32, 87-100 Toruń, Poland.

³Institute of Archaeology, Ljudevita Gaja 32, HR-10000, Zagreb, Croatia.

⁴Department of Archaeology, Faculty of Humanities and Social Sciences, University of Zagreb, Ivana Lučića 3, HR-10000, Zagreb, Croatia.

⁵2699 Derby Street, Apt. 1, Berkeley, CA 94705, USA.

*Corresponding author: c.pearson@ltr.arizona.edu.

ABSTRACT

A total of 272 oak (*Quercus* sp.) samples have been collected from large subfossil trees dredged from sediment deposited by the Sava and various tributary rivers in the Zagreb region of northwestern Croatia, and in northern Bosnia and Herzegovina. Measurement series of tree-ring widths from these samples produced 12 groups, totaling 3456 years of floating tree-ring chronologies spread through the last ca. 8000 years. This work represents the first step in creating a new, high-resolution resource for dating and paleoenvironmental reconstruction in the Balkan region and potentially a means to bridge between the floating tree-ring chronologies of the wider Mediterranean region and the continuous long chronologies from central Europe.

Keywords: subfossil oak, dendrochronology, Balkans, paleoclimate.

INTRODUCTION

The Sava River represents the northwestern boundary of the Balkan Peninsula. Its basin, with numerous tributary rivers, covers a large area from the southern edges of the Alps, the southern part of the Pannonian lowland, and the northeastern part of the Dinaric Mountains. Rivers in this region have a history of wide-scale flooding, as commonly witnessed in recent years (e.g. Begović and Schrunk 2010; extensive media coverage in 2014). Over time, as river channels meander across their flood plains, layers of gravel and sand carried by various floods build up, and in such deposits it is not uncommon to find well-preserved “subfossil” trees. The term subfossil indicates the potential for the wood to have been preserved for a very long time, but suggests that no replacement of the woody structure, i.e. true fossilization, has begun. Such trees began life growing on forested river banks, which were undercut by flood waters. As the banks collapsed, the trees fell into the heavy flow of water and suspended sediment and were transported downstream to be deposited as the flow abated. With the trees sealed in water-logged sediment, the low oxygen environment can preserve them for long periods of time until they are re-exposed by new river channels or human activity. This is the scenario in our study areas in the Zagreb region of northwestern Croatia, and the Orašje and Vrbas River regions in northern Bosnia and Herzegovina (see Figure 1), where subfossil trees are being extracted from relict and active river channels for commercial use. This wider region has complex hydrological

conditions. The area between Orašje and Osijek to the north in Croatia was regularly flooded by discharge waters from the Alps or Bosnian Mountains until the end of the 19th century, remaining under water for long periods of each year. From the end of the 19th century, floods were regulated by melioration systems, but nevertheless there are seasons when floods occur, depending on weather conditions in the wider region. Less often, the excess water comes down the Danube River from central Europe. Trees from such deposits across Europe have proven immensely valuable for a wide range of scientific research and have provided the backbone of many significant long tree-ring chronologies (e.g. Becker and Delorme 1978), perhaps most famously of all in the case of the combined Hohenheim chronology (e.g. Becker 1982, 1983, 1993), an oak (*Quercus* sp.) and pine (*Pinus* sp.) tree-ring chronology from central Europe that provides an annual, absolutely dated tree-ring timescale back to 8480 BC (Friedrich *et al.* 2004). This is currently the world’s longest continuous sequence of tree rings and, as with other such long tree-ring records (e.g. Ferguson 1969; Pilcher *et al.* 1984; Brown *et al.* 1986; Eronen *et al.* 2002; Grudd *et al.* 2002; Fowler *et al.* 2004; Cook *et al.* 2006; Salzer *et al.* 2009), it offers an invaluable data set for dating wood from archaeological sites and historical artifacts (e.g. Becker 1983; Tegel *et al.* 2012). It also offers a high-resolution paleoenvironmental resource (Spurk *et al.* 1998; Leuschner *et al.* 2000) and, critically, has provided a backbone for calibration of the ¹⁴C record (Linick *et al.* 1985; Spurk *et al.* 1998; Friedrich *et al.* 2004).

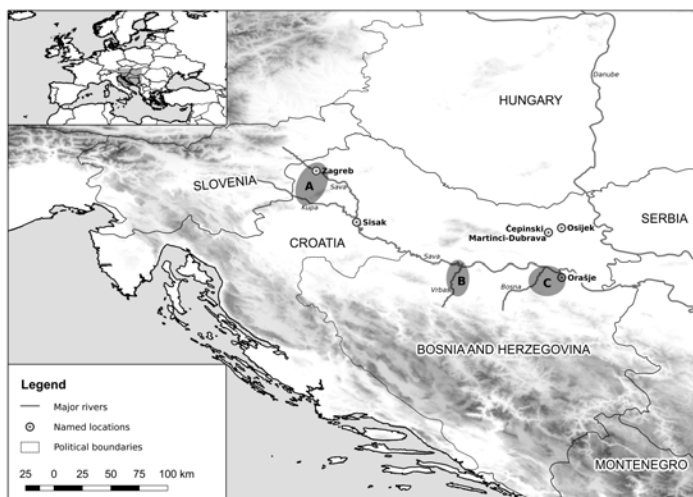


Figure 1. Map of study region with widely spaced sampling locations. Area A, Zagreb region, Krapina, Sava and Kupa river gravel; Area B, Vrba river gravels; and Area C, Bosna river gravels and the Oštra Luka gravel beds.

Our study region is located at the transition between the Mediterranean and continental climatic influence, making it a significant area to explore crossmatching potential for linking or bridging between the major North European tree-ring chronologies and data sets from the Mediterranean. In this issue, Ważny *et al.* (2014) have demonstrated such a link through a north-south transect between Poland and northwestern Turkey.

Potential to crossmatch material from Croatia with oak growth in the wider region is indicated by the climatological studies of Čufar *et al.* (2014), which identified common climatic controls of oak growth at sites in Austria, Hungary, Slovenia, Croatia, and Serbia, from 45.00° to 48.00°N latitude and from 13.14° to 21.63°E longitude. They demonstrated that wet springs and summers, especially for the months of March and June, as well as a cool April and June, improved growth of oak ring widths at these sites. Similarly, correlations between the Roman period oak chronologies from Celje in Slovenia and Sisak in Croatia indicate excellent potential to crossdate oaks from different parts of the Balkan Peninsula (Durman *et al.* 2009). Such teleconnections have proved advantageous in the construction of many oak chronologies from sites across north-central Europe (Baillie 1983; Pilcher *et al.* 1984; Ważny and Eckstein 1991; Haneca *et al.* 2005; Kolar *et al.* 2012).

A systematic program of dendrochronological research in Croatia/Bosnia and Herzegovina is just beginning, though in neighboring Slovenia, Čufar *et al.* (2008) have constructed an oak tree-ring chronology spanning the period AD 1456–2003, which illustrates some exciting potential for constructing and crossmatching long regional chronologies. Correlations are demonstrated between tree-ring width patterns over large distances (up to 700 km away) as well as “heteroconnections” between tree-ring patterns in oak and other species such as silver fir (*Abies alba*), beech (*Fagus sylvatica* L.), and ash (*Fraxinus excelsior* L.)

in the same region. In light of this, a further avenue of exploration for future work may also include the Nicolussi *et al.* (2009) 9111-year-long conifer chronology for the east European Alps, given that the Sava drains this region. Our primary focus, however, will be on oak chronologies of the wider region such as those constructed by Kuniholm (2008) for the periods AD 1534–1850 and 1073–1351.

Working with a number of dredging companies along the Krapina, Sava, Bosna, and Vrba rivers and the Oštra Luka gravel beds, we have obtained 272 samples from large subfossil oak trees. At least two different subspecies of oak are present, most likely *Quercus robur* L. (pedunculate oak) and *Quercus petraea* Liebl. (sessile oak), though working with wood anatomy alone (i.e. no preserved bark, leaves or acorns to aid in the identification) it has not been possible to make exact subspecies determinations. Ufnalski (2006) and Cedro (2007) have demonstrated that these two subspecies can respond very similarly to the same climatic variables, however, making crossmatching of tree-ring patterns between the two perfectly viable.

Oak is arguably the single most important genus for European dendrochronology and its use and usefulness for the study of Europe’s wooden cultural heritage has been thoroughly reviewed (Čufar 2007; Haneca *et al.* 2009). It has been a dominant woodland species across central Europe since 12,000 BP (Sadori *et al.* 2011), growing under a wide variety of ecological conditions (Ducouso and Bordacs 2004), and, as it is durable and resistant to decay (Haneca *et al.* 2005), the preservation of a wide temporal spread of material for a given region is very possible.

Oak also offers a potential for exact dating because, for specific subspecies in particular regions, the approximate number of sapwood rings before the bark has been shown to be predictable (e.g. Hillam *et al.* 1987; Kuniholm and Striker 1987; Ważny 1990; Eckstein 2007; Griggs *et al.* 2009). This means that where the last ring under the bark is not preserved to provide an exact cutting date, if any sapwood is present it is possible to improve on a *terminus post quem* date for the last measured year by making an informed estimate as to the likely number of missing sapwood rings (see Kuniholm 2001). Where the last ring under the bark (terminal ring or “waney edge”) is present, dating precision with oaks can be exact to a particular season depending on the degree of cell formation observed (Eckstein 2007; Gričar 2010, 2013). Unfortunately, in the abrasive context of our riverine burial environments, sapwood preservation is extremely rare. On the whole, though, there is excellent potential for these oak samples to connect with more recently grown material to build a new multi-millennial oak master chronology for the Balkans. In this scenario, the value of such a resource for producing a chronological framework for archaeological and paleoenvironmental sites in the region is clear. But, beyond this, there is also a possibility that such an archive could provide a bridge to help resolve some of the major chronological issues in the dendrochronologically difficult Mediterranean region.

Site Description

Sampling locations are spaced across a wide region (Figure 1) with drier conditions in the eastern plains of Croatia and wetter conditions (by ca. 300 mm) to the west around Zagreb. Area A, the Zagreb region, includes materials from the Krapina, Sava, and Kupa river gravels. This area is situated in the pre-Alpine zone with modern climate conditions similar to those in Slovenia. Areas around upper flows of the Kupa and Krapina rivers today are densely forested with a mixture of woodland species including oak (*Q. petraea*). The midsections of these rivers are situated in the plains with no forestation, while the lower flow of the Kupa is again forested. The Sava River passes through very diverse landscapes from its upper flow until close to the Slovenian-Croatian border.

Area B includes a range of Vrbas River gravels. The Vrbas River flows from the central Bosnian territory through a mountainous region in the south with mixed oak forest (again dominated by *Q. petraea*) to the plain in the north where it enters the Sava. The plain near the Sava is large and filled with traces of old gravel beds. The present-day river flows along its eastern edge.

Area C includes samples from both Bosna River gravels and the Oštra Luka gravel beds. The Bosna River follows a similar route to the Vrbas, flowing from the central Bosnian territory to the east. It runs through the mountain region in the south to the plain in the north where it enters the Sava near Šamac. The lower flow across the plain is very unstable, often changing course during the year, depending on the amount of precipitation. The Oštra Luka gravel beds are situated east of the Bosna and southwest from the town of Orašje. It is not clear whether the Oštra Luka gravel beds were originally laid down by the Bosna or Sava; however, samples from this location were retrieved from the greatest depths (up to 10 m). Areas of the Vrbas and Bosna rivers are influenced by continental mountain climate with periodic heavy precipitation, especially in spring and autumn.

METHODS

One limitation to this preliminary study is that in the majority of cases the material was not collected directly from an *in situ* stratigraphic context by our research team. Instead, we are working with a number of commercial extraction companies and much of the sampled material had already been removed to a workshop. The result is that our data cannot be used quite as usefully as they might have been in determining their paleoenvironmental context, nor do we have ideal control over sampling (e.g. to try to include the pith and outermost rings), especially in some cases where samples had to be taken from precut timbers. Nevertheless, for the majority of samples, sections were selected from whole trees and we recorded as much relevant metadata as possible (e.g. site location, river/quarry, species, condition of the sample, presence or absence of sapwood/pith, proximity of the sample slice to the root system, presence of density fluctuations, scars and growth release events) using the Tree-Ring Data Standard (TRiDaS) (Jansma *et al.* 2010). Once a robust master chronology is established, we hope that it

will be possible to conduct a systematic sampling campaign at separate extraction sites, sampling material *in situ* along with detailed descriptions of their sedimentary context in order to maximize the potential of the new data set.

Sample surfaces were prepared for analysis by sanding with successively finer grades of abrasive paper to produce a high polish so that boundaries between the tree rings could be clearly identified. Precise measurements (ca. 0.01 mm) were made for each growth ring present in every sample using a light-reflected microscope, digitized Velmex measuring platform, and Tellervo software (<http://www.tellervo.org>; Brewer *et al.* 2010; Brewer 2014). Where practical, multiple radii were measured to check for reproducibility of ring-width measurements and to combat idiosyncrasies in the growth pattern. Tree-ring series representing individual samples were then compared (crossmatched) with one another using visual and statistical methods. Where significant matches were found (t-scores over 5, on more than 50 years of overlap, plus a clear visual correlation), series were combined into groups that were then compared with a range of established oak tree-ring sequences (including subfossil material from the Danube River). Unfortunately, no definite crossmatches could be found to produce absolute tree-ring dates for these groups, so decades of tree rings from the beginning, midsection, and/or end of each group were selected for ^{14}C analysis. Careful notation was made of the number of years between decades so that the sequence of dates produced could be wiggle-matched to increase precision (Bronk Ramsey *et al.* 2001). ^{14}C analysis was carried out at the University of Arizona AMS Laboratory using standard procedures (Jull *et al.* 2008). Details of the AMS calculations for error at Arizona are given by Donahue *et al.* (1990) and Burr *et al.* (2007). Resulting data were calibrated to IntCal13 (Reimer *et al.* 2013) using OxCal v 4.2.3 (Bronk Ramsey 2009) and wiggle-matched as applicable.

RESULTS

All samples collected and crossmatched were *Quercus* sp., possibly because this material is being preferentially extracted to make furniture. Of these, 45.5% produced crossmatches with other samples resulting in 15 distinct groups. This relatively high percentage of matching material was approached with caution as, in a few instances, wood sampled at a particular workshop likely came from the same source tree. In most cases, we were able to obtain good information about the origin of each sample, but to mitigate against the possibility of duplication (in the absence of quality metadata), direct micro- and macroscopic visual comparisons were made between all samples included in the same chronologies. Thus, it was possible to confirm (in the majority of cases) whether any samples were from the same tree. Aside from conventional anatomic considerations, an additional factor that was helpful in this regard is the preservation quality of the samples, which is generally very good but features some distinctive shades of darker coloration. Where the same source of tree was confirmed or strongly suspected on the basis of several types of observation, measurement series were combined to represent one individual for incorporation into the larger chronologies.

Tables 1 and 2 provide details on the numbers of sample per group or chronology, the length of years represented by each group, and their relative dating placements according to the ^{14}C analysis.

Table 1. The groups of matching tree-ring series ordered from oldest to youngest. The number of tree-ring years represented by each floating sequence, the number of samples making up the group, and the calibrated range of years BC or AD for the end decade or wiggle-matched placement for each group.

Group	Number of years	Number of samples	Calibrated end date for floating group cal AD/BC (95% confidence) (IntCal13)
10	215	4	5983–5747 BC
14	233	2	3627–3353 BC
3	453	42	2113–1965 BC
1	321	29	1588–1551 BC
7	166	3	798–519 BC
6	116	3	AD 258–543
5	168	7	AD 541–648
15	300	2	AD 1023–1189
4	201	4	AD 978–1155
2	258	8	AD 1018–1107
13	215	2	AD 1030–1206
8	287	2	AD 1278–1406*
9	275	11	**
11	152	4	**
12	196	5	**

*Possible dendrochronological placement ending AD 1334 against subfossil oaks from the Rhine, t-score 5.2, R 0.30, 287-year overlap. **Results pending (possible dendrochronological fit at 664 BC relative to the Danube oak chronology, t-score 5.1, R 0.3, 275-year overlap).

Table 2. The uncalibrated and calibrated range of years BP for each decadal sample analyzed. In addition to the matching groups, three single pieces, which offer good future dating potential, were selected for ^{14}C analysis.

Arizona AMS lab code	Sample ID	^{14}C age (BP)	$\delta^{13}\text{C}$ (‰)	Calibrated date BP (IntCal13)		Group
				68% confidence	95% confidence	
AA99705	ORAS-25	7118 ± 51	–26.4	7997–7874	8021–7843	Single sample
AA99708	ORAS-14D	929 ± 39	–24.8	908–797	925–784	Single sample
AA99730	ORAS-123	1674 ± 39	–25.8	1616–1535	1699–1423	Single sample
AA99727	ORAS-141A	3393 ± 41	–23.8	3691–3586	3822–3511	1
AA99726	ORAS-141B	3270 ± 41	–23.9	3560–3453	3585–3396	1
AA99728	ORAS-60A	3502 ± 41	–25.1	3834–3718	3886–3646	1
AA99729	ORAS-60B	3397 ± 41	–26.5	3692–3590	3823–3514	1
*Hd-30155	ORAS-92A	3312 ± 17	–26.3	3572–3495	3581–3478	1
AA99724	ORAS-20B	962 ± 38	–25.3	928–800	937–788	2
AA99725	ORAS-55	1245 ± 40	–25.9	1265–1091	1275–1070	2
AA99718	ORAS-139A	3705 ± 42	–25.5	4140–3982	4215–4155	3
AA99719	ORAS-139B	3650 ± 42	–27.2	4074–3901	4090–3856	3
AA99720	ORAS-152	3754 ± 43	–26.3	4223–3999	4240–3982	3
AA99721	ORAS-120A	3851 ± 43	–26.4	4400–4159	4414–4151	3
AA99722	ORAS-120B	3881 ± 43	–26	4406–4256	4420–4157	3
AA99716	ORAS-129	1313 ± 39	–24.6	1290–1186	1299–1180	4
AA99717	ORAS-39	998 ± 38	–22.9	960–804	973–796	4
AA99715	ORAS-140:1003-1012	1625 ± 39	–24.7	1565–1417	1607–1411	5
AA99714	ORAS-140:1155-1164	1468 ± 39	–24.8	1383–1315	1513–1295	5
AA99713	ORAS-136	1641 ± 51	–23.9	1610–1419	1693–1407	6
AA99712	ORAS-114	2520 ± 41	–26	2736–2503	2747–2468	7
AA99711	ORAS-147-A	640 ± 51	–25.7	622–559	673–544	8
AA99706	ORAS-151	6980 ± 50	–25.5	7921–7750	7932–7696	10
AA99707	ORAS-118	913 ± 38	–26.3	907–788	920–744	13
AA99709	ORAS-17A	4654 ± 45	–24	5462–5316	5576–5302	14
AA99710	ORAS-40	1035 ± 38	–24.9	975–923	1055–804	15

*Single sample analyzed at the Heidelberg Laboratory; the difference in dating resolution is indicative of different error calculation protocol and instrumentation between labs.

Groups 1 and 3 had sufficient sample depth to make up substantial chronologies. Group 3 is comprised of a combination of samples from all our sampling locations; group 1 consists of material from the Bosna River and Oštra Luka gravel beds only. The midpoint for the last decade sampled for wiggle-matching group 1 falls in the range 1588–1551 cal BC at 95% confidence. This puts the start of this 321-year group between 1909 and 1872 cal BC. Dates obtained for group 3 produced a less accurate fit than was achieved for group 1 as a number of the samples hit plateaus in the calibration curve. The end date for the sequence was modeled between 2113 and 1965 cal BC. This would put the start of the sequence between 2566 and 2418 cal BC. Figures 2a and 2b show the OxCal13 wiggle-match results for the two chronologies.

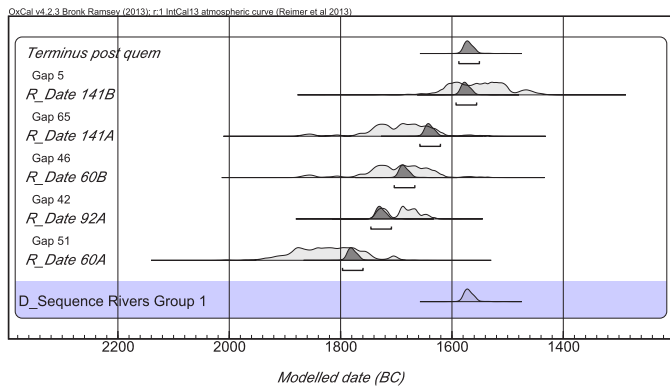


Figure 2a. OxCal multiplot wiggle-match using IntCal13. Shows a modeled placement for the end of group 1 in the range 1588–1551 cal BC at 95% certainty.

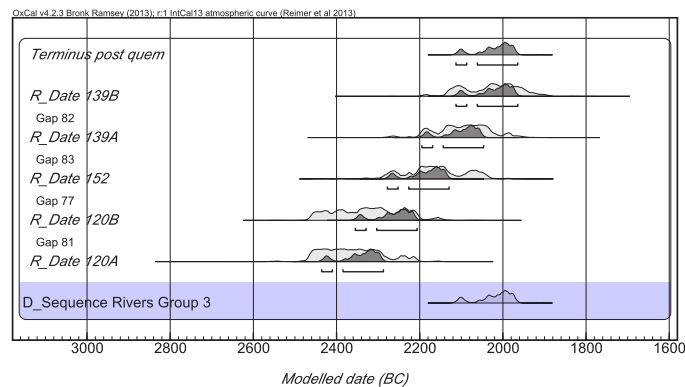


Figure 2b. OxCal multiplot wiggle-match using IntCal13 shows a modeled placement for the end of group 3 in the range 2113–1965 cal BC at 95% certainty, or in the range 2062–1965 cal BC at 83% certainty.

DISCUSSION

Our research so far has shown that the material from these gravel deposits is spread through time over the last ca. 8000 years, with the most recent samples (from the Bosna River) having been washed into burial position sometime after AD 1334 based on a possible dendrochronological placement, or following the AD 1278–1406 range provided by ¹⁴C dating. The oldest samples retrieved so far come from the Oštra Luka gravel beds (sample 25, which dates

between 6072–5894 cal BC) and the Krapina and Sava rivers in the Zagreb region (samples 151, 208, 236, 262, which collectively date between 5983–5747 cal BC). Samples originating from the Sava River cover the biggest range of time periods, from 5983–5747 cal BC to cal AD 1018–1107. So far nothing from the Oštra Luka gravel beds or Krapina River has been dated as more recent than 2113–1965 cal BC. In the case of the Oštra Luka gravel beds, where river flow has clearly not occurred for a long time, this date may reflect the last period after which silting up occurred and the river channel meandered in another direction.

The time periods represented indicate excellent potential for building a new, continuous long master chronology for the region, especially with the addition of other new chronologies (Ważny *et al.*, unpublished) from nearby archaeological sites such as Roman period Sisak (Durman *et al.* 2009) and Okuje, and Late Bronze Age Čepinski Martinci-Dubrava (Kalafatić 2009) (Figure 3). The approximate dates provided for the groups so far, in particular the two largest groups, 1 and 3, correlate broadly with some significant time periods in terms of human and environmental interactions in the wider region, which in turn are argued by many researchers to link with a range of increasingly recognized periods of abrupt climatic change (e.g. Bond *et al.* 1997; Bianchi and McCave 1999; Hu *et al.* 1999; Magny *et al.* 2003; Mayewski *et al.* 2004; Bout-Roumazelles *et al.* 2007) on a global to hemispheric scale.

It would seem that our oldest samples date to around the time pollen studies from lagoons on Mljet island, off the Croatian coast, perhaps the closest paleoenvironmental data to our extraction sites (albeit in a Mediterranean coastal setting), identify abrupt changes in the pollen record (ca. 8200 and 7600 BP; Jahns

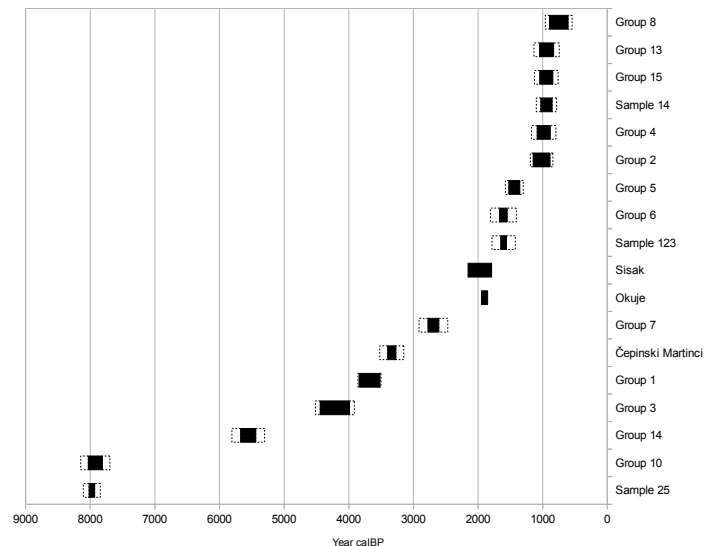


Figure 3. Temporal placements of floating oak chronologies for the study region, subfossil oak groups, single samples, and archaeological chronologies. Solid bars denote the actual length of the chronologies positioned at the midpoint of the ¹⁴C range, which is shown with a dotted outline. Note that for the archaeological materials from Sisak and Okuje the placement is based on preliminary dendrochronological crossmatching, and for Čepinski Martinci-Dubrava an approximate archaeologically derived age range for the well from which the wood samples came between 1450 and 1200 BC (H. Kalafatić, personal communication, 2014).

and van den Bogaard 1998), with similar changes for the wider region identified in multiple proxy paleoenvironmental records (e.g. Berger and Guilaine 2009; Bordon *et al.* 2009; Sadori *et al.* 2011). During this time, ca. 8250 and 7900 BP, Bonsall *et al.* (2002) have linked riverbank site abandonment along the Danube with a period of increased flooding. Further, they suggest that the timing of the Mesolithic–Neolithic transition in the northern Balkans may have been driven to some extent by these flood conditions. In this case, climate-related flooding may have had a significant impact on human settlement and use of riverine environments in southeast Europe during the middle Holocene. Their study identifies an “urgent need for more research into the long-term flood histories of European rivers to achieve better chronological and spatial control of individual flood episodes.” The preliminary data sets presented here provide a first step towards this. The sample depth for group 10 must now be significantly increased so that a proper evaluation of the dates after which flood events must have occurred can be carried out. Sapwood is generally not preserved for this material and so the potential to get accurate felling dates for groups of trees beyond a *terminus post quem* for separate flood events is limited; however, there is some interesting potential within the tree-ring series themselves. Many samples contain growth releases (see Figure 4), which indicate a sudden change to more favorable conditions in the growth environment. We hypothesize that these events, when sufficiently replicated and studied as part of a dendrochronologically dated sequence, could be indicative of flooding and be used to construct more precisely dated records of when floods occurred. Another possibility might be to utilize commonly grouped pith dates as indicative of phases of post-flooding germination; however, this approach will require much substantiation and more targeted, strategic *in situ* sampling (e.g. consistent sampling height from the trunk) if we are to imply that the pith in the sample can be taken to represent germination.

Group 3, our third oldest and best replicated group, dates to 2113–1965 cal BC (4062–3914 BP) and is 453 years long. This would put the first ring of the sequence (sample 213), which is about three rings from the pith, between 4515–4367 BP. Three other samples, all from the Sava River, are close to the pith at this date.

Although, as previously mentioned, no sapwood is preserved for the group 3 samples, the *terminus post quem* dates for this group appear to cluster around four points in time, ca. 4062–3914, 4123–3975, 4205–4057, and 4304–4156 BP. We hope to further increase this data set to examine these groupings more closely, as this time period, the beginning of the Bronze Age (ca. 4400 yr BP in this region), coincides with the period of rapid onset climate variability identified in a variety of paleoenvironmental and anthropogenic records globally ca. 4200 BP (e.g. Weiss 1997; Cullen *et al.* 2000; Staubwasser 2003; Wenxiang and Tungsheng 2004). In some regions, the changes around this time are specifically linked with excessive flooding (e.g. Huang *et al.* 2011; Magny *et al.* 2012; Vanniere *et al.* 2013), and Leuschner *et al.* (2000, 2002) report a distinct germination phase in subfossil oaks



Figure 4. Sample 27 from the Oštra Luka gravel beds shows a sudden growth release (indicated by the arrow). One possible hypothesis is that the tree was growing in a dense forest near the banks of the river when a flood event occurred, sweeping away smaller vegetation and trees growing closer to the river. As a result, this surviving tree was left with improved growth conditions, more light and more nutrients (deposited by the flood waters). This hypothesis will be further tested once a sufficiently large number of crossmatching samples can be demonstrated to include similar anomalies.

from Main and Danube river gravels at this time. The fact that the group centered around 4200 BP shows good crossmatching between wood samples from the Orašje, Osijek, and the Krapina regions, which today have strong climatic differences, may be indicative of the larger scale or more dramatic climatic forcings in play during this time period.

Prospects for connecting group 3 with the second best replicated group, group 2, for a continuous sequence up to ca. 1588–1551 cal BC (3537–3500 BP) are good, with the gap between the two groups apparently fewer than 100 or so years. Group 2 also covers a time period during which there are chronological issues that

might be addressed by the presence of a new absolutely dated tree-ring sequence. The sequence is within ca. 40 years of covering the full range of possible dates suggested for the eruption of Thera by both conventional archaeological dating (ca. 1535–1525 BC, e.g. Wiener 2012) and ^{14}C wiggle-matching of various materials from stratigraphic contexts related to the eruption (e.g. 1627–1600 cal BC at 95% confidence: Friedrich *et al.* 2006; 1668–1585 cal BC at 95% confidence: Manning *et al.* 2006; 1744–1538 cal BC at 95% confidence: Panagiotakopulu *et al.* 2013). In the future, this data series may provide opportunities to explore for indications of this event, which seems to have occurred in the early summer, a time of year shown to be significant in terms of both temperature and precipitation for oak growth in this region (Čufar *et al.* 2014).

For the more recently dated samples, we anticipate that anthropogenic activity is likely to have had an overriding impact on flooding regimes. Sample groups 15, 14, 13, 8, 4, and 2 produced some overlaps in ^{14}C placement, which make several observed potential dendrochronological crossmatches more viable, and group 8, our most recent group, puts us within ca. 100 years of the end date of the Čufar *et al.* absolutely dated (AD 1456–2003) oak chronology. All this indicates good prospects for a solid connection back to the BC period at least within a couple of additional field seasons.

CONCLUSION

With increasing interest in the impact of abrupt climate change and extreme weather events on human societies over time, the high-resolution paleoenvironmental archives offered by tree-ring width measurements are second to none as precise reference points from which to evaluate climate change on a “human relevant” timeframe. The preliminary data sets presented here offer real prospects of a new, multimillennial, absolutely dated tree-ring chronology for the Balkan region.

Such a record could prove immensely valuable for a growing number of archaeological research projects in the Balkans, which are producing well-preserved wooden artifacts and timbers (e.g. Benjamin *et al.* 2011). An absolutely dated tree-ring chronology would also open up the possibility to overcome key chronological issues such as the Hallstatt plateau (ca. 700–400 BC) in the ^{14}C calibration curve, which currently presents problems in resolving Late Bronze Age/Early Iron Age chronologies (e.g. Teržan and Črešnar 2013) in the Balkan region.

Future work will focus on extension, replication, and—eventually—dendrochronological placement of existing chronologies with the addition of new data from archaeological samples, historic buildings, and other rivers in the region. Once the dendrochronological resource is established, we will make it available for archaeological and paleoenvironmental dating in the region as well as utilizing it to gain more highly resolved snapshots of climate change and chronology in some of the key periods of the Holocene.

ACKNOWLEDGMENTS

This project was funded by the National Science Foundation, National Geographic, and the Malcolm and Carolyn Wiener Foundation. We thank three excellent research assistants, Xan Stepp, Jacob Martin, and Nicolas Turner, for much hard work on the preparation, measurement, and metadata collection for the samples; also, Rachel Kulick and Brita Lorentzen for their assistance with field collection in 2009 and 2011, respectively. In the AMS lab, we thank Alex Leonard, Rich Cruz, and Dana Biddulph for their help with the AMS measurements and Tim Jull for providing methodological detail for the ^{14}C analysis. Above all, we thank the following collaborators: in Bosnia and Herzegovina, we offer particular thanks to Hrvoje Benković, of Abonos (<http://abonos-galerija.com/abonos.php>), an Orašje-based commercial company, who has gone out of his way to provide material for this project. Also in Croatia, Darko Franjić, of Močvarni hrast d.o.o. (Ltd) (<http://mocvarnihrast.com/>), a Susedgrad-based commercial company, and Pilana Podsused d.o.o (Ltd), a Zaprešić-based commercial company (sawmill), which provided space and recent wood for sampling; Kruno Zupčić, at the Croatian Conservation Institute, Zagreb, for underwater archaeological samples from the Kupa River in Karlovac and the Drava River in Osijek; Eduard Hudolin, Head of the Osijek Department for Conservation, Croatian Conservation Institute, for samples from Ilok; Dr Irena Radić Rossi, Department of Archaeology, University of Zadar, for samples from Roman harbor near the island of Pag (not used in this paper); Dr Hrvoje Kalafatić, Institute of Archaeology, Zagreb, for samples from the archaeological site at Čepinski Martinci-Dubrava. Finally, and most particularly, we thank two anonymous reviewers for their helpful and insightful improvements to this manuscript.

REFERENCES

- Baillie, M. G. L., 1983. Is there a single British Isles oak tree-ring signal? In *Proceedings of the 22nd Symposium on Archaeometry, April, 1982*, edited by A. Aspinall, and S. E. Warren; pp. 73–82. University of Bradford, Bradford, UK.
- Becker, B., 1982. Dendrochronologie und Paläoökologie subfossiler Baumstämme aus Flussablagerungen. Ein Beitrag zur nacheiszeitlichen Auenentwicklung im südlichen Mitteleuropa. In *Mitteilungen der Kommission für Quartärforschung der Österreichischen Akademie der Wissenschaften*. Band 5, Vienna.
- Becker, B., 1983. Prehistoric dendrochronology for archaeological dating: Hohenheim oak series present to 1800BC. In *Proceedings of the First International Symposium ^{14}C and Archaeology*, Groningen, 1981. *PACT* 8:503–510.
- Becker, B., 1993. An 11,000-year German oak and pine dendrochronology for radiocarbon calibration. *Radiocarbon* 35(1):201–213.
- Becker, B., and A. Delorme, 1978. Oak chronologies for Central Europe: Their extension from medieval to prehistoric times. *Radiocarbon* 22(2):219–226.
- Begović, V., and I. Schrunck, 2010. Endangered cultural heritage along the major rivers and adjacent wetlands in Croatia. In *Remote Sensing and Geoinformation Not Only for Scientific Cooperation*, edited by L. Halounova; pp. 30–42. Czech Technical University, Prague.
- Benjamin, J., L. Bekić, D. Komšo, I. Koncani Uhač, and C. Bonsall, 2011. Investigating the submerged prehistory of the eastern Adriatic: Progress and prospects. In *Submerged Prehistory*, edited by J. Benjamin, C. Bonsall, C. Pickard, and A. Fischer; pp. 193–206. Oxbow Books, Oxford.
- Berger, J. F., and J. Guilaine, 2009. The 8200 cal BP abrupt environmental change and the Neolithic transition: A Mediterranean perspective. *Quaternary International* 200(1):31–49.

- Bianchi, G. G., and I. N. McCave, 1999. Holocene periodicity in North Atlantic climate and deep-ocean flow south of Iceland. *Nature* 397(6719):515–517.
- Bond, G., W. Showers, M. Cheseby, R. Lotti, P. Almasi, P. Priore, and G. Bonani, 1997. A pervasive millennial-scale cycle in North Atlantic Holocene and glacial climates. *Science* 278(5341):1257–1266.
- Bonsall, C., M. G. Macklin, R. W. Payton, and A. Boroneant, 2002. Climate, floods and river gods: Environmental change and the Meso-Neolithic transition in southeast Europe. *Before Farming* 3–4:1–15.
- Bordon, A., O. Peyron, A. M. Lézine, S. Brewer, and E. Fouache, 2009. Pollen-inferred Late-Glacial and Holocene climate in southern Balkans (Lake Maliq). *Quaternary International* 200(1):19–30.
- Bout-Roumazeilles, V., N. Combouren Nebout, O. Peyron, E. Cortijo, A. Landais, and V. Masson-Delmotte, 2007. Connection between South Mediterranean climate and North African atmospheric circulation during the last 50,000 yr BP North Atlantic cold events. *Quaternary Science Reviews* 26(25–28):3197–3215.
- Brewer, P. W., 2014. Data management in dendroarchaeology using Tellervo. *Radiocarbon* 56(4):S79–S83; *Tree-Ring Research* 70(3):S70–S83.
- Brewer, P. W., K. Sturgeon, L. Madar, and S. W. Manning, 2010. A new approach to dendrochronological data management. *Dendrochronologia* 28(2):131–134.
- Bronk Ramsey, C., 2009. Bayesian analysis of radiocarbon dates. *Radiocarbon* 51(1):337–360.
- Bronk Ramsey, C., J. van der Plicht, and B. Weninger, 2001. ‘Wiggle matching’ radiocarbon dates. *Radiocarbon* 43(2A):381–389.
- Brown, D. M., M. A. R. Munro, M. G. L. Baillie, and J. R. Pilcher, 1986. Dendrochronology – The absolute Irish standard. *Radiocarbon* 28(2A):279–283.
- Burr, G. S., D. J. Donahue, Y. Tang, J. W. Beck, L. McHargue, D. Biddulph, R. Cruz, and A. J. T. Jull, 2007. Error analysis at the NSF Arizona AMS Facility. *Nuclear Instruments and Methods in Physics Research B* 259(1):149–153.
- Cedro, A., 2007. Tree-ring chronologies of downy oak (*Quercus pubescens*), pedunculate oak (*Q. robur*) and sessile oak (*Q. petraea*) in the Bielinek Nature Reserve: Comparison of the climatic determinants of tree-ring width. *Geochronometria* 26:39–45.
- Cook, E. R., and L. A. Kairiukstis, L. A., editors, 1990. *Methods of Dendrochronology: Applications in the Environmental Sciences*. Springer, Dordrecht.
- Cook, E. R., B. M. Buckley, J. G. Palmer, P. Fenwick, M. J. Peterson, G. Boswijk, and A. Fowler, 2006. Millennia-long tree-ring records from Tasmania and New Zealand: A basis for modelling climate variability and forcing, past, present and future. *Journal of Quaternary Science* 21(7):689–699.
- Čufar, K., 2007. Dendrochronology and past human activity – A review of advances since 2000. *Tree-Ring Research* 63(1):47–60.
- Čufar, K., M. de Luis, M. Zupančič, and D. Eckstein, 2008. A 548-year tree-ring chronology of oak (*Quercus* spp.) for southeast Slovenia and its significance as a dating tool and climate archive. *Tree-Ring Research* 64(1):3–15.
- Čufar, K., M. Grabner, A. Morgós, E. Martínez del Castillo, E. Merela, and M. de Luis, 2014. Common climatic signals affecting oak tree-ring growth in SE Central Europe. *Trees* 28(5):1267–1277.
- Cullen, H. M., S. Hemming, G. Hemming, F. H. Brown, T. Guilderson, and F. Sirocko, 2000. Climate change and the collapse of the Akkadian empire: Evidence from the deep sea. *Geology* 28(4):379–382.
- Donahue, D. J., T. W. Linick, and A. J. T. Jull, 1990. Isotope-ratio and background corrections for accelerator mass spectrometry radiocarbon measurements. *Radiocarbon* 32(2):135–142.
- Ducouso, A., and S. Bordacs, 2004. EUFORGEN. Technical Guidelines for genetic conservation and use for pedunculate and sessile oaks (*Quercus robur* and *Q. petraea*). International Plant Genetic Resources Institute, Rome; 6 pp.
- Durman, A., A. Gaspari, T. Levanič, and M. Novšak, 2009. The development of the regional oak tree-ring chronology from the Roman sites in Celje (Slovenia) and Sisak (Croatia). In *Tree-Rings, Kings and Old World Archaeology and Environment: Papers Presented in Honor of Peter Ian Kuniholm*, edited by S. W. Manning, and M. J. Bruce; pp. 57–64. Oxbow Books, Oxford.
- Eckstein, D., 2007. Human time in tree rings. *Dendrochronologia* 24:53–60.
- Eronen, M., P. Zetterberg, K. R. Briffa, M. Lindholm, J. Meriläinen, and M. Timonen, 2002. The supra-long Scots pine tree-ring record for Finnish Lapland: Part I, chronology construction and initial inferences. *The Holocene* 12(6):673–680.
- Ferguson, C. W., 1969. A 7104-year annual tree-ring chronology for bristlecone pine, *Pinus aristata*, from the White Mountains, California. *Tree-Ring Bulletin* 29(3–4):3–29.
- Fowler, A., G. Boswijk, and J. Ogden, 2004. Tree-ring studies on *Agathis australis* (kauri): A synthesis of development work on Late Holocene chronologies. *Tree-Ring Research* 60(1):15–29.
- Friedrich, M., S. Remmele, B. Kromer, J. Hoffmann, M. Spurk, K. F. Kaiser, C. Orzel, and M. Kuppers, 2004. The 12,460-year Hohenheim oak and pine tree-ring chronology from central Europe—A unique annual record for radiocarbon calibration and paleoenvironmental reconstructions. *Radiocarbon* 46(3):1111–1122.
- Friedrich, W. L., B. Kromer, M. Friedrich, J. Heinemeier, T. Pfeiffer, and S. Talamo, 2006. Santorini eruption radiocarbon dated to 1627–1600 BC. *Science* 312(5773):548–548.
- Gajić-Čapka, M., 1991. Short-term precipitation maxima in different precipitation climate zones of Croatia, Yugoslavia. *International Journal of Climatology* 11(6):677–687.
- Gričar, J., 2010. Xylem and phloem formation in sessile oak from Slovenia in 2007. *Wood Research* 55(4):15–22.
- Gričar, J., 2013. Influence of temperature on cambial activity and cell differentiation in *Quercus sessiliflora* and *Acer pseudoplatanus* of different ages. *Drvna Industrija* 64(2):95–105.
- Griggs, C. B., P. I. Kuniholm, M. W. Newton, J. D. Watkins, and S. W. Manning, 2009. A 924-year regional oak tree-ring chronology for north central Turkey. In *Tree-Rings, Kings and Old World Archaeology and Environment: Papers Presented in Honor of Peter Ian Kuniholm*, edited by S. W. Manning, and M. J. Bruce; pp. 71–79. Oxbow Books, Oxford.
- Grudd, H., K. R. Briffa, W. Karlén, T. S. Bartholin, P. D. Jones, and B. Kromer, 2002. A 7400-year tree-ring chronology in northern Swedish Lapland: Natural climatic variability expressed on annual to millennial timescales. *The Holocene* 12(6):657–665.
- Haneca, K., T. Ważny, J. Van Acker, and H. Beeckman, 2005. Provenancing Baltic timber from art historical objects: Success and limitations. *Journal of Archaeological Science* 32(2):261–271.
- Haneca, K., K. Čufar, and H. Beeckman, 2009. Oaks, tree-rings and wooden cultural heritage: A review of the main characteristics and applications of oak dendrochronology in Europe. *Journal of Archaeological Science* 36(1):1–11.
- Hillam, J., R. A. Morgan, and I. Tyers, 1987. Sapwood estimates and the dating of short ring sequences. In *Applications of Tree-Ring Studies: Current Research in Dendrochronology and Related Studies*, edited by R. G. W. Ward; pp. 165–185. BAR International Series volume 333, Archaeopress, Oxford.
- Hu, F. S., D. Slawinski, H. E. Wright Jr., E. Ito, R. G. Johnson, K. R. Kelts, R. F. McEwan, and A. Boedigheimer, 1999. Abrupt changes in North American climate during early Holocene times. *Nature* 400(29):437–440.
- Huang, C. C., J. Pang, X. Zha, H. Su, and Y. Jia, 2011. Extraordinary floods related to the climatic event at 4200 a BP on the Qishuihe River, middle reaches of the Yellow River, China. *Quaternary Science Reviews* 30(3):460–468.
- Jahns, S., and C. van den Bogaard, 1998. New palynological and tephrostratigraphical investigations of two salt lagoons on the island of Mljet, south Dalmatia, Croatia. *Vegetation History and Archaeobotany* 7(4):219–234.
- Jansma, E., P. Brewer, and I. Zandhuis, 2010. TRiDaS 1.1: The tree-ring data standard. *Dendrochronologia* 28(2):99–130.
- Jull, A. J. T., G. S. Burr, J. W. Beck, G. W. L. Hodgins, D. L. Biddulph, L. R. McHargue, and T. E. Lange, 2008. Accelerator mass spectrometry of long-lived light radionuclides. In “Analysis of Environmental Radionuclides,” edited by P. Povinec; pp. 241–262. *Radioactivity in the Environment*, volume 11, Elsevier, Amsterdam.
- Kalafatić, H., 2009. Rescue excavations of the Čepinski Martinci-Dubrava site on the Beli Manastir-Osijek-Svilaj Motorway Route in 2007 and 2008. In *Annales Instituti Archaeologici*, No. 1; pp. 26–26. Institut za arheologiju, Zagreb.
- Kolar, T., T. Kyncl, and M. Rybniček, 2012. Oak chronology development in the Czech Republic and its teleconnection on a European scale. *Dendrochronologia* 30(3):243–248.
- Kuniholm, P. I., 2001. Dendrochronology and other applications of tree-ring studies in archaeology. In *Handbook of Archaeological Sciences*, edited by D. Brothwell, and A. M. Pollard; pp. 35–46. Wiley, London.
- Kuniholm, P. I., 2008. Dendrochronology of the Byzantine world. In *The Oxford Handbook of Byzantine Studies*, edited by E. Jeffreys; pp. 182–192. Oxford University Press, Oxford.
- Kuniholm, P. I., and C. L. Striker, 1987. Dendrochronological investigations in the

- Aegean and neighboring regions, 1983–1986. *Journal of Field Archaeology* 14(4):385–398.
- Leuschner, H. H., M. Spurk, M. Baillie, and E. Jansma, 2000. Stand dynamics of prehistoric oak forests derived from dendrochronologically dated subfossil trunks from bogs and riverine sediments in Europe. *GeoLines* 11:118–121.
- Leuschner, H. H., U. Sass-Klaassen, E. Jansma, M. G. L. Baillie, and M. Spurk, 2002. Subfossil European bog oaks: Population dynamics and long-term growth depressions as indicators of changes in the Holocene hydro-regime and climate. *The Holocene* 12(6):695–706.
- Linick, T. W., H. E. Suess, and B. Becker, 1985. La Jolla measurements of radiocarbon in south German oak tree-ring chronologies. *Radiocarbon* 27(1):20–32.
- Magny, M., C. Bégeot, J. Guiot, and O. Peyron, 2003. Contrasting patterns of hydrological changes in Europe in response to Holocene climate cooling phases. *Quaternary Science Reviews* 22(15–17):1589–1596.
- Magny, M., F. Arnaud, Y. Billaud, and A. Marguet, 2012. Lake-level fluctuations at Lake Bourget (eastern France) around 4500–3500 cal. a BP and their palaeoclimatic and archaeological implications. *Journal of Quaternary Science* 27(5):494–502.
- Manning, S. W., C. Bronk Ramsey, W. Kutschera, T. Higham, B. Kromer, P. Steier, and E. M. Wild, 2006. Chronology for the Aegean Late Bronze Age 1700–1400 BC. *Science* 312(5773):565–569.
- Mayewski, P. A., E. E. Rohling, J. C. Stager, W. Karlén, K. A. Maasch, L. D. Meeker, E. A. Meyerson, F. Gasse, S. van Kreveland, K. Holmgren, J. Lee-Thorp, G. Rosqvist, F. Rack, M. Staubwasser, R. R. Schneider, and E. J. Steig, 2004. Holocene climate variability. *Quaternary Research* 62(3):243–255.
- Nicolussi, K., M. Kaufmann, T. M. Melvin, J. van der Plicht, P. Schiebling, and A. Thurner, 2009. A 9111 year long conifer tree-ring chronology for the European Alps: A base for environmental and climatic investigations. *The Holocene* 19(6):909–920.
- Panagiotakopulu, E., T. Higham, A. Sarpaki, P. Buckland, and C. Dumas, 2013. Ancient pests: The season of the Santorini Minoan volcanic eruption and a date from insect chitin. *Naturwissenschaften* 100(7):683–689.
- Pilcher, J. R., M. G. L. Baillie, B. Schmidt, and B. Becker, 1984. A 7,272-year tree-ring chronology for western Europe. *Nature* 312(5990):150–152.
- Reimer, P. J., E. Bard, A. Bayliss, J. W. Beck, P. G. Blackwell, C. Bronk Ramsey, C. E. Buck, H. Cheng, R. L. Edwards, M. Friedrich, P. M. Grootes, T. P. Guilderson, H. Haflidason, I. Hajdas, C. Hatté, T. J. Heaton, D. L. Hoffmann, A. G. Hogg, K. A. Hughen, K. F. Kaiser, B. Kromer, S. W. Manning, M. Niu, R. W. Reimer, D. A. Richards, E. M. Scott, J. R. Southon, R. A. Staff, C. S. M. Turney, and J. van der Plicht, 2013. IntCal13 and Marine13 radiocarbon age calibration curves 0–50,000 years cal BP. *Radiocarbon* 55(4):1869–1887.
- Sadori, L., S. Jahns, and O. Peyron, 2011. Mid-Holocene vegetation history of the central Mediterranean. *The Holocene* 21(1):117–129.
- Salzer, M. W., M. K. Hughes, A. G. Bunn, and K. F. Kipfmüller, 2009. Recent unprecedented tree-ring growth in bristlecone pine at the highest elevations and possible causes. *Proceedings of the National Academy of Sciences of the USA* 106(48):20,348–20,353.
- Spurk, M., M. Friedrich, J. Hofmann, S. Remmele, B. Frenzel, H. H. Leuschner, and B. Kromer, 1998. Revisions and extension of the Hohenheim oak and pine chronologies: New evidence about the timing of the Younger Dryas/Preboreal transition. *Radiocarbon* 40(3):1107–1116.
- Staubwasser, M., F. Sirocko, P. M. Grootes, and M. Segl, 2003. Climate change at the 4.2 ka BP termination of the Indus valley civilization and Holocene south Asian monsoon variability. *Geophysical Research Letters* 30(8):1425, doi:10.1029/2002GL016822.
- Tegel, W., R. Elburg, D. Hakelberg, H. Stäuble, and U. Büntgen, 2012. Early Neolithic water wells reveal the world's oldest wood architecture. *PLoS One* 7(12):e51374, doi:10.1371/journal.pone.0051374.
- Teržan, B., and M. Črešnar, 2013. *Absolute Dating of the Bronze and Iron Ages in Slovenia*. National Museum of Slovenia, Ljubljana.
- Ufnalski, K., 2006. Teleconnection of 23 modern chronologies of *Quercus robur* and *Q. petraea* from Poland. *Dendrobiology* 55:51–56.
- Vanniere, B., M. Magny, S. Joannin, A. Simonneau, S. B. Wirth, Y. Hamann, and F. S. Anselmetti, 2013. Orbital changes, variation in solar activity and increased anthropogenic activities: Controls on the Holocene flood frequency in the Lake Ledro area, Northern Italy. *Climate of the Past* 9(3):1193–1209.
- Ważny, T., 1990. *Aufbau und Anwendung der Dendrochronologie für Eichenholz in Polen*. Ph.D. dissertation, University of Hamburg.
- Ważny, T., and D. Eckstein, 1991. The dendrochronological signal of oak (*Quercus* spp.) in Poland. *Dendrochronologia* 9:35–49.
- Ważny, T., B. Lorentzen, N. Köse, Ü. Akkemik, Y. Boltryk, T. Güner, J. Kyncl, T. Kyncl, C. Nechita, S. Sagaydak, and J. Kamenova Vasileva, 2014. Bridging the gaps in tree-ring records: Creating a high-resolution dendrochronological network for Southeastern Europe. *Radiocarbon* 56(4):S39–S50; *Tree-Ring Research* 70(3):S39–S50.
- Weiss, H., 1997. Late third millennium abrupt climate change and social collapse in West Asia and Egypt. In *Third Millennium BC Climate Change and Old World Collapse*; pp. 711–723. Springer, Berlin.
- Wenxiang, W., and L. Tungsheng, 2004. Possible role of the “Holocene Event 3” on the collapse of Neolithic cultures around the Central Plain of China. *Quaternary International* 117(1):153–166.
- Wiener, M. H., 2012. Problems in the measurement, calibration, analysis and communication of radiocarbon dates (with special reference to the prehistory of the Aegean world). *Radiocarbon* 54(3–4):423–434.